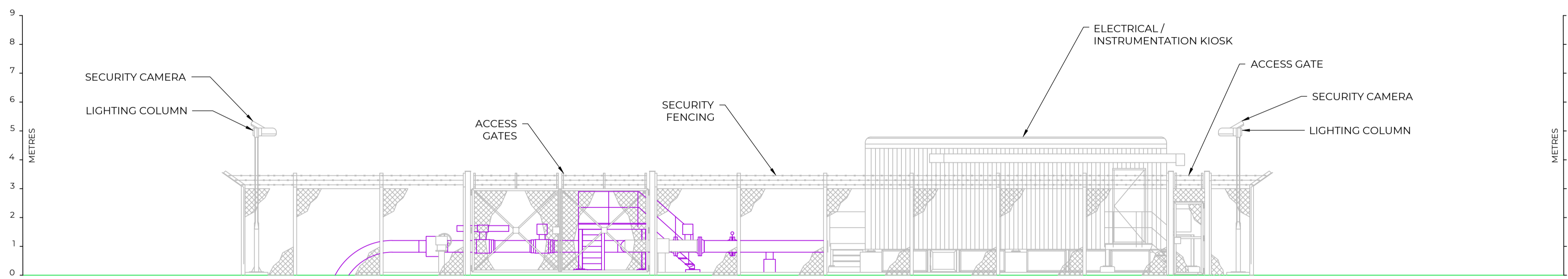
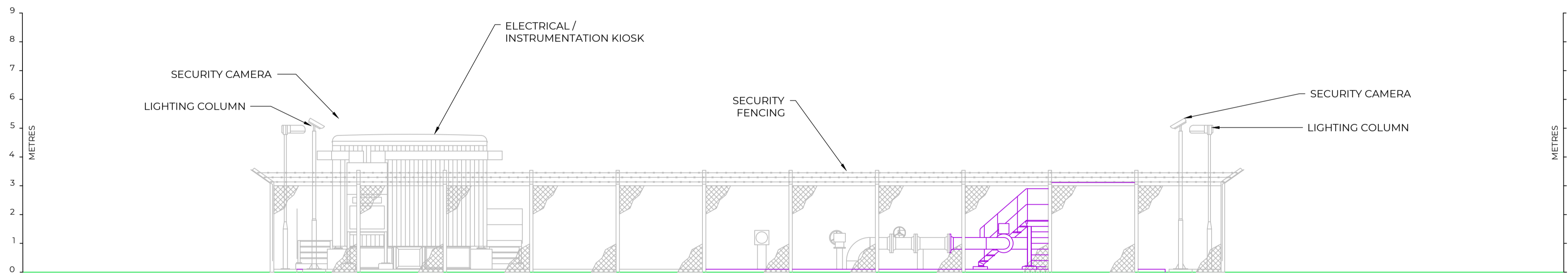


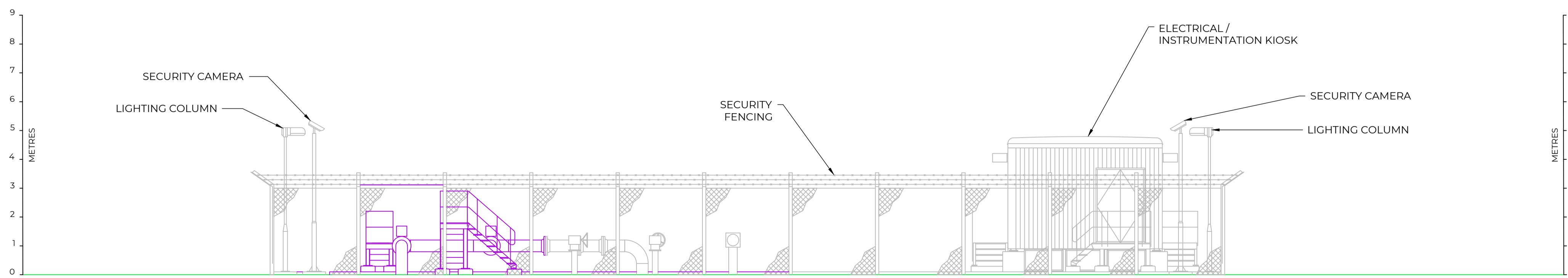
ELEVATION A - A LOOKING NORTH



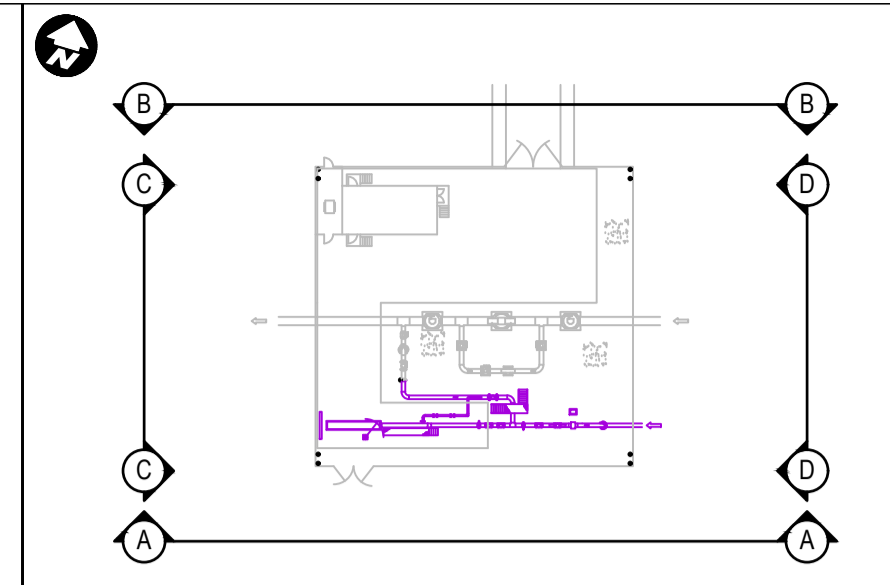
ELEVATION B - B LOOKING SOUTH



ELEVATION C - C LOOKING EAST



ELEVATION D - D LOOKING WEST

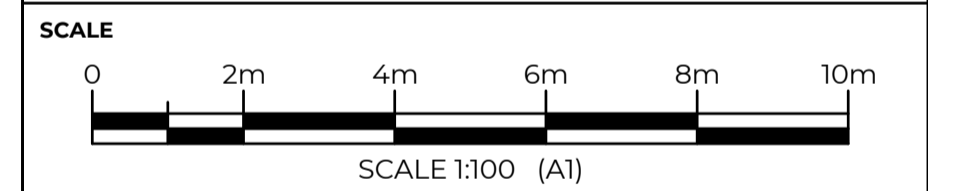


Key :

- EXISTING - AS APPROVED UNDER HYNET CARBON DIOXIDE PIPELINE DEVELOPMENT CONSENT ORDER 2024
- PROPOSED - UNDER THIS TCPA APPLICATION

Notes:

1. NORTHOP HALL AGI (INDICATIVE ELEVATIONS) HAVE BEEN CONSENTED UNDER THE HYNET CARBON DIOXIDE PIPELINE DCO 2024



Mapping reproduced by permission of Ordnance Survey on behalf of HMSO.

Contains OS data © Crown Copyright and database right 2023
Ordnance Survey License Number: 0100031673



Liverpool Bay CCS Limited (a member of the Eni SpA group)

PROJECT TITLE

Padeswood Carbon Dioxide Spur Pipeline

DRAWING TITLE

Northop Hall AGI Existing and Proposed Elevations

DRAWING STATUS

FOR TCPA SUBMISSION

DRAWN	CHECKED	APPROVED	AUTHORISED
TDM	MH	SRB	AV

SCALE @ A1 SIZE	DATE	REVISION
1:100	30-01-2025	-

DRAWING NUMBER

70116227-PW.2.2.7-EL-Sheet1